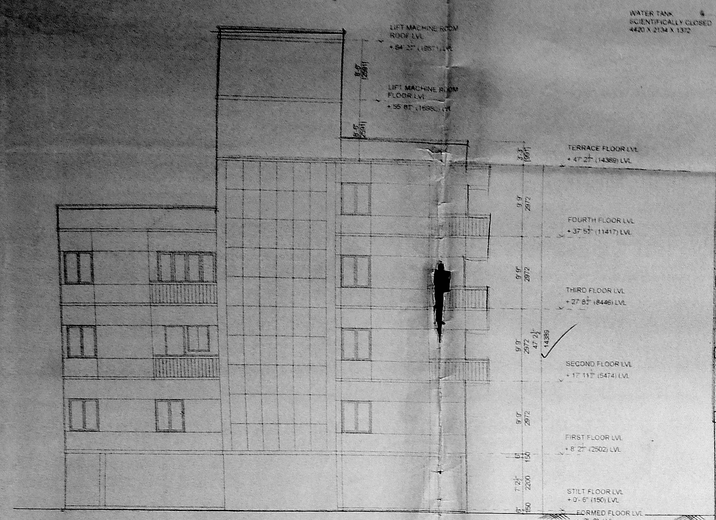

FRONT ELEVATION

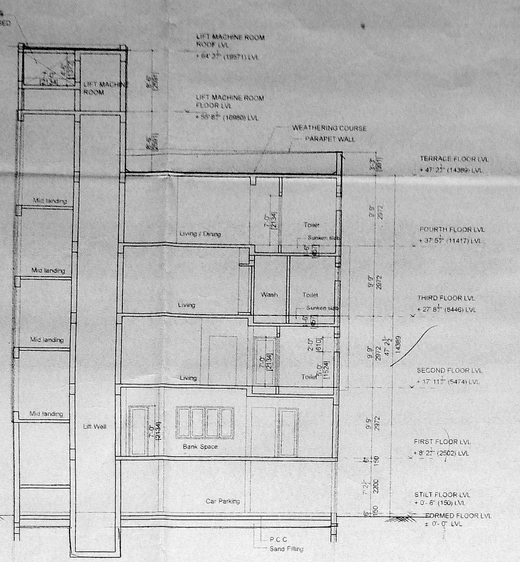

SECTION 'X - X'

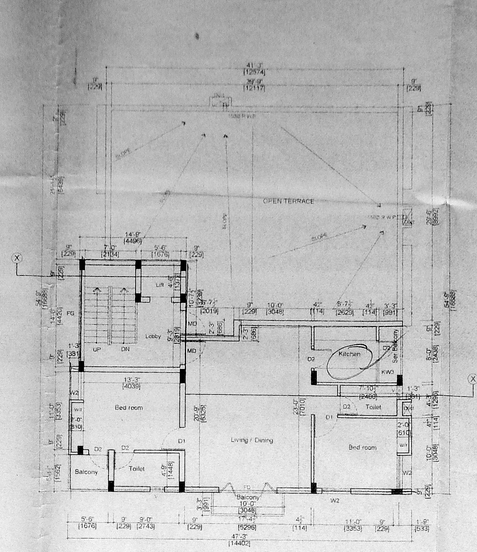

FOURTH FLOOR PLAN

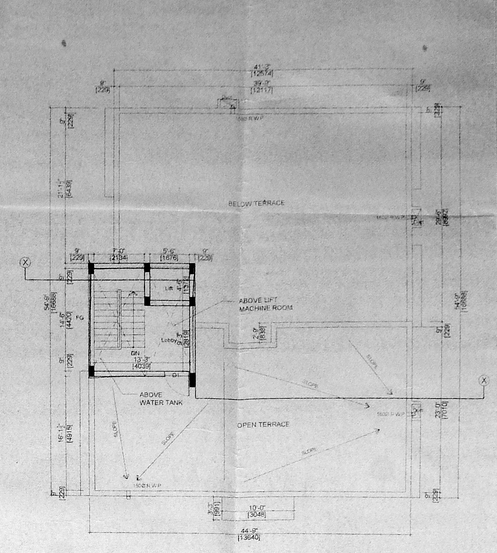

TERRACE FLOOR PLAN

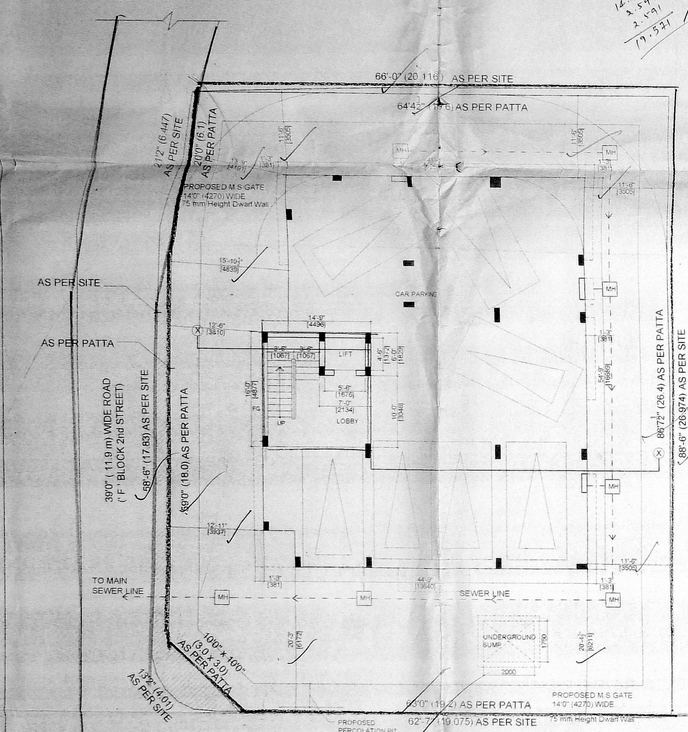

STILT FLOOR CUM SITE PLAN

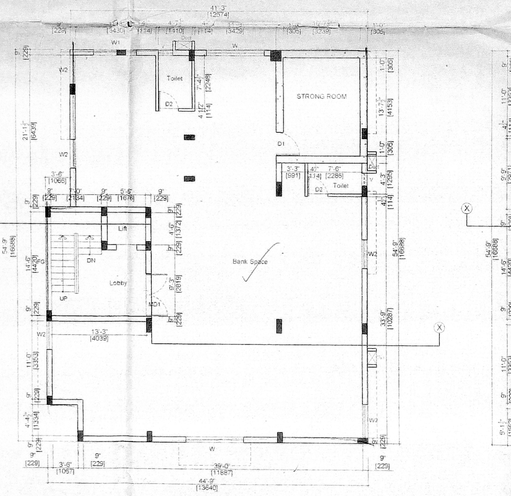

FIRST FLOOR PLAN

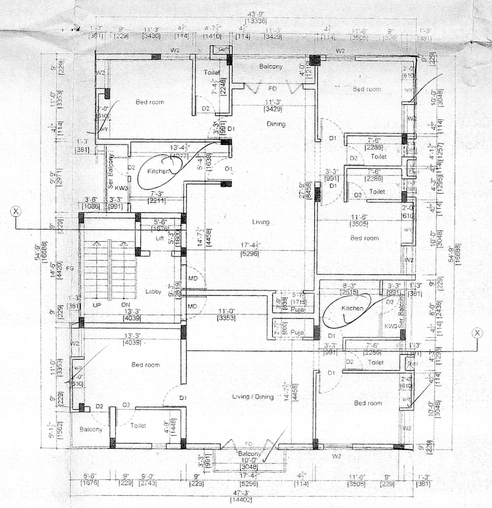

SECOND FLOOR PLAN

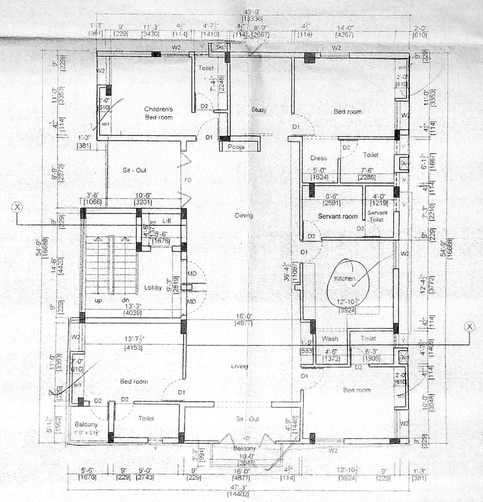

THIRD FLOOR PLAN

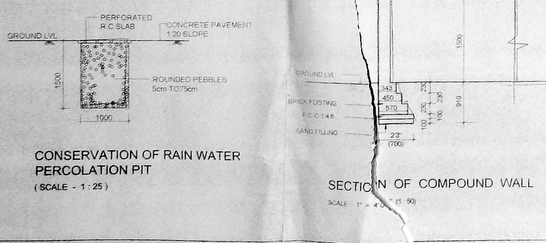

CONSERVATION OF RAIN WATER PERCOLATION PIT

(SCALE - 1 : 25)

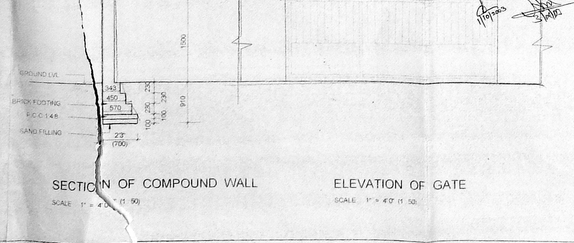

SECTION OF COMPOUND WALL

SCALE : 1" = 4'-0" (1 : 50)

ELEVATION OF GATE

SCALE : 1" = 4'-0" (1 : 50)

OFFICE COPY

B/SPL. BLD/444/2003
Planning Permit No.

APPROVED
SUBJECT TO THE CONDITIONS IN THIS OFFICE LETTER.
No. B3/1113/2003 Dated: 15.12.2003

FOR MEMBER SECRETARY
CHENNAI METROPOLITAN DEVELOPMENT AUTHORITY
CHENNAI-600 008.

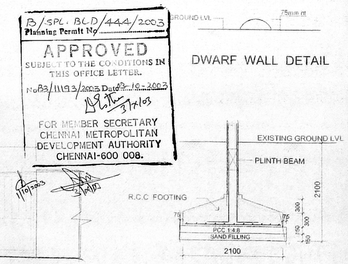

TYPICAL COLUMN FOOTING DETAIL

SCALE 1"= 4'-0"(1:50)

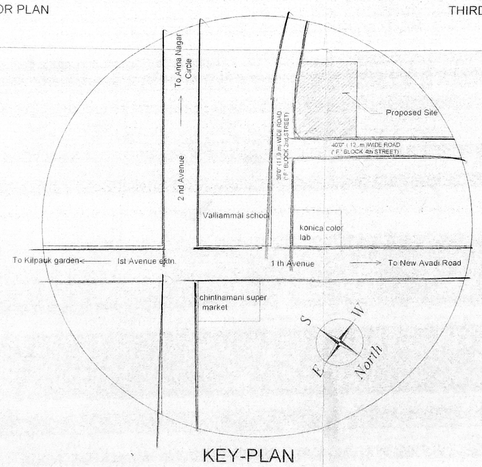

KEY-PLAN

(NOT TO SCALE)

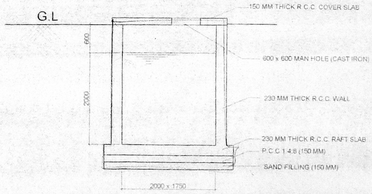

UNDERGROUND SUMP SECTION

SCALE : 1" = 4'-0" (1 : 50)

DC.33.9 DA (B)/ No. 1113/2003

Amt.

SCHEDULE OF JOINERY:

TYPE	WIDTH	HEIGHT	DESCRIPTION
MD	3' 8" (1087)	7' 0" (2135)	T.W PANEL DOOR
D1	3' 3" (991)	7' 0" (2135)	T.W FLUSH DOOR
D2	2' 9" (838)	7' 0" (2135)	T.W FLUSH DOOR
FD	8' 0" (2438)	7' 0" (2135)	T.W FRENCH DOOR
MD1	6' 0" (1829)	7' 0" (2135)	T.W FRENCH DOOR
FG	13' 3" (4039)	7' 0" (2135)	FIXED GLAZING
W	8' 0" (2438)	4' 6" (1372)	T.W FRAME WINDOW
W1	6' 0" (1829)	4' 6" (1372)	T.W FRAME WINDOW
W2	4' 0" (1220)	4' 6" (1372)	T.W FRAME WINDOW
KW	3' 0" (910)	3' 6" (1067)	T.W FRAME WINDOW
V	2' 0" (610)	2' 0" (610)	VENTILATOR

SEPECIFICATIONS:

FOUNDATION:

R.C.C FOUNDATION OVER A BED OF 1:4:8 SAND FILLING.
R.C.COLUMN FOUNDATION AND TIE (PLINTH) BEAMS OVER A BED OF P.C.C 1:4:8 SAND CUSHIONS.

SUPER STRUCTURE:

115 THK. INTERNAL & 230 THK EXTERNAL WALLS IN C.M 1:5 WITH PLASTER IN C.M 1:5

R.C.C WORK

R.C COULMNS,BEAMS,SLABS,LINTELS, AND SUNSHADES IN 1:2:4 MIX ADEQUATELY REINFORCED.

FLOORING:

CERAMIC FLOORING.

WEATHRING COURSE:

ONE SET OF BRICK JELLY LIME CONCRETE MIXED WITH CRUDE OIL POINTED AND LAID TO SLOPE.

NOTE:

UNDER GROUND SUMP AND OVER HEAD WATER TANK ARE SCIENTIFICALLY CLOSED.

AREA STATEMENT :

	SQ. FT	SQ. M
PLOT AREA	5929.00	551.00
STILT FLOOR AREA	230.00	21.93
STILT FLOOR (NON F.S.I)	2116.00	196.65
FIRST FLOOR AREA	2352.00	218.58
SECOND FLOOR AREA	2486.00	231.04
THIRD FLOOR AREA	2486.00	231.04
FOURTH FLOOR AREA	1273.00	118.30
TOTAL BUILT-UP AREA	8833.00	820.89
TERRACE FLOOR AREA	236.00	21.93

F.S.I. 1.48

PLOT COVERAGE : 41.9%

NO.OF CAR PARKINGS : 7

COLOUR CODE REFERENCE

PROPOSED WORK

EXISTING ROAD

BOUNDARY LINE

SEWER LINE

SIGNATURE OF OWNER:

S.A. KHARCHE
T : 8291291
M.A. DIPL.-ARCH. (LONDON) PRIBA. (LONDON) F.I.I.A., A.I.I.S.
CLASS-1, LICENSED SURVEYOR No. 73,
2 J, Shafee Mohammed Road,
Chennai- 600 006.

SIGNATURE OF LICENSED SURVEYOR

PROPOSED RESIDENTIAL BUILDING AT
PLOT NO : 179, DOOR NO : 97, ' F ' BLOCK,
2 nd STREET, ANNA NAGAR EAST,
S.NO : 3 PART OF PERIYAKUDAL VILLAGE,
CHENNAI - 600 102.
DIVISION NO : ZONE
BLOCK NO : 2 , T.S.NO : 31

STILT FLOOR CUM SITE PLAN, TYPICAL FLOOR PLAN, TERRACE PLAN, SECTION 'X-X', ELEVATION, KEY PLAN	JOB NO. 556	DRG. NO. C-01
	SCALE	1" = 8'0"(1:100)
	DATE	11.03.03
Kharche & Associates Architects, Town Planners & Interior Designers No. 20 Shafee Mohamed Road Chennai - 600 006.	DRAWN	Bagya
	CHK'D.	